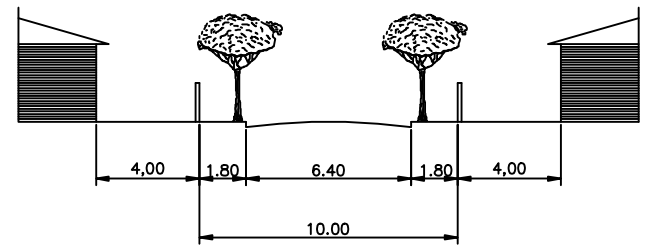
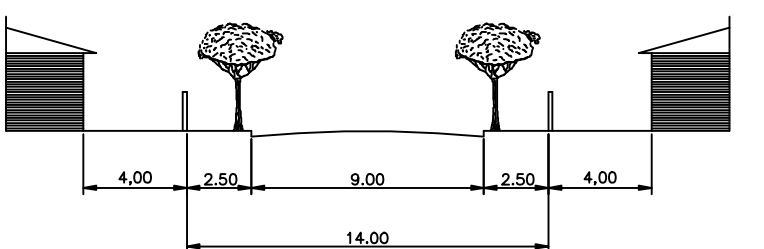
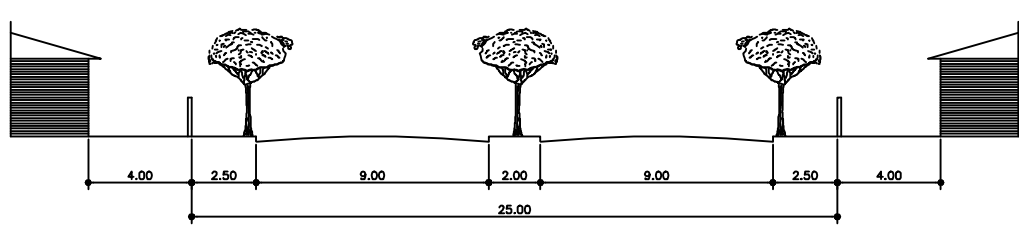
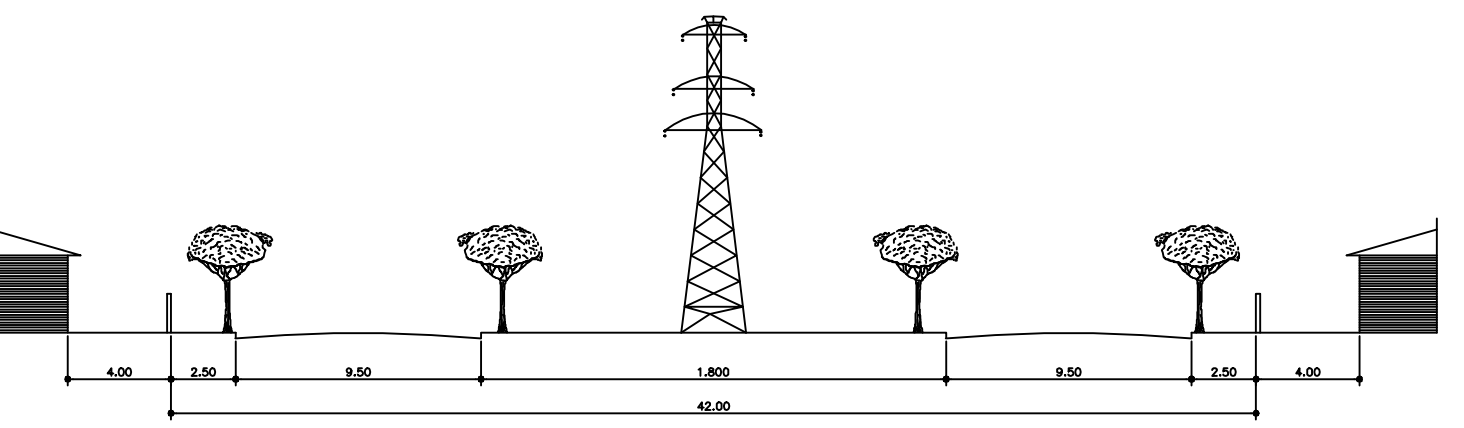
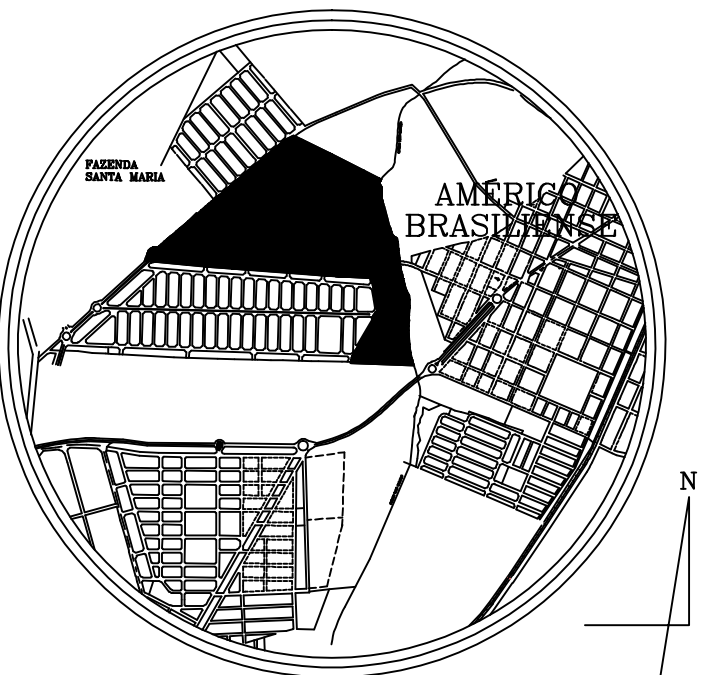


FAZENDA PONTE ALTA



PERFIL DAS VIAS
ESCALA 1:200



SITUAÇÃO SEM ESCALA

LEGENDA

TRECHO SEM REDE ELÉTRICA

FAZENDA			PONTE			ALTA		
QUA	LO	ÁREA	QUA	LO	ÁREA	QUA	LO	ÁREA
DRA	TE	M2	DRA	TE	M2	DRA	TE	M2
1	1	479.31	1	1	311.21	1	1	300.06
1	2	286.00	1	2	286.00	1	2	286.00
1	3	286.00	1	3	286.00	1	3	286.00
1	4	286.00	1	4	286.00	1	4	286.00
1	5	286.00	1	5	286.00	1	5	286.00
1	6	286.00	1	6	286.00	1	6	286.00
1	7	286.00	1	7	286.00	1	7	286.00
1	8	286.00	1	8	286.00	1	8	286.00
1	9	286.00	1	9	286.00	1	9	286.00
1	10	286.00	1	10	286.00	1	10	286.00
1	11	286.00	1	11	286.00	1	11	286.00
1	12	286.00	1	12	286.00	1	12	286.00
1	13	286.00	1	13	286.00	1	13	286.00
1	14	300.01	1	14	300.06	1	14	300.06
1	15	286.00	1	15	286.00	1	15	286.00
1	16	286.00	1	16	286.00	1	16	286.00
1	17	286.00	1	17	286.00	1	17	286.00
1	18	286.00	1	18	286.00	1	18	286.00
1	19	286.00	1	19	286.00	1	19	286.00
1	20	286.00	1	20	286.00	1	20	286.00
1	21	286.00	1	21	286.00	1	21	286.00
1	22	286.00	1	22	286.00	1	22	286.00
1	23	286.00	1	23	286.00	1	23	286.00
1	24	286.00	1	24	286.00	1	24	286.00
1	25	286.00	1	25	286.00	1	25	286.00
1	26	286.00	1	26	286.00	1	26	286.00
1	27	286.00	1	27	286.00	1	27	286.00
1	28	286.00	1	28	286.00	1	28	286.00
1	29	286.00	1	29	286.00	1	29	286.00
1	30	286.00	1	30	286.00	1	30	286.00
1	31	286.00	1	31	286.00	1	31	286.00
1	32	286.00	1	32	286.00	1	32	286.00
1	33	286.00	1	33	286.00	1	33	286.00
1	34	286.00	1	34	286.00	1	34	286.00
1	35	286.00	1	35	286.00	1	35	286.00
1	36	286.00	1	36	286.00	1	36	286.00
1	37	286.00	1	37	286.00	1	37	286.00
1	38	286.00	1	38	286.00	1	38	286.00
1	39	286.00	1	39	286.00	1	39	286.00
1	40	286.00	1	40	286.00	1	40	286.00
1	41	286.00	1	41	286.00	1	41	286.00
1	42	286.00	1	42	286.00	1	42	286.00
1	43	286.00	1	43	286.00	1	43	286.00
1	44	286.00	1	44	286.00	1	44	286.00
1	45	286.00	1	45	286.00	1	45	286.00
1	46	286.00	1	46	286.00	1	46	286.00
1	47	286.00	1	47	286.00	1	47	286.00
1	48	286.00	1	48	286.00	1	48	286.00
1	49	286.00	1	49	286.00	1	49	286.00
1	50	286.00	1	50	286.00	1	50	286.00
1	51	286.00	1	51	286.00	1	51	286.00
1	52	286.00	1	52	286.00	1	52	286.00
1	53	286.00	1	53	286.00	1	53	286.00
1	54	286.00	1	54	286.00	1	54	286.00
1	55	286.00	1	55	286.00	1	55	286.00
1	56	286.00	1	56	286.00	1	56	286.00
1	57	286.00	1	57	286.00	1	57	286.00
1	58	286.00	1	58	286.00	1	58	286.00
1	59	286.00	1	59	286.00	1	59	286.00
1	60	286.00	1	60	286.00	1	60	286.00
1	61	286.00	1	61	286.00	1	61	286.00
1	62	286.00	1	62	286.00	1	62	286.00
1	63	286.00	1	63	286.00	1	63	286.00
1	64	286.00	1	64	286.00	1	64	286.00
1	65	286.00	1	65	286.00	1	65	286.00
1	66	286.00	1	66	286.00	1	66	286.00
1	67	286.00	1	67	286.00	1	67	286.00
1	68	286.00	1	68	286.00	1	68	286.00
1	69	286.00	1	69	286.00	1	69	286.00
1	70	286.00	1	70	286.00	1	70	286.00
1	71	286.00	1	71	286.00	1	71	286.00
1	72	286.00	1	72	286.00	1	72	286.00
1	73	286.00	1	73	286.00	1	73	286.00
1	74	286.00	1	74	286.00	1	74	286.00
1	75	286.00	1	75	286.00	1	75	286.00
1	76	286.00	1	76	286.00	1	76	286.00
1	77	286.00	1	77	286.00	1	77	286.00
1	78	286.00	1	78	286.00	1	78	286.00
1	79	286.00	1	79	286.00	1	79	286.00
1	80	286.00	1	80	286.00	1	80	286.00
1	81	286.00	1	81	286.00	1	81	286.00
1	82	286.00	1	82	286.00	1	82	286.00
1	83	286.00	1	83	286.00	1	83	286.00
1	84	286.00	1	84	286.00	1	84	286.00
1	85	286.00	1	85	286.00	1	85	286.00
1	86	286.00	1	86	286.00	1	86	286.00
1	87	286.00	1	87	286.00	1	87	286.00
1	88	286.00	1	88	286.00	1	88	286.00
1	89	286.00	1	89	286.00	1	89	286.00
1	90	286.00	1	90	286.00	1	90	286.00
1	91	286.00	1	91	286.00	1	91	286.00
1	92	286.00	1	92	286.00	1	92	286.00
1	93	286.00	1	93	286.00	1	93	286.00
1	94	286.00	1	94	286.00	1	94	286.00
1	95	286.00	1	95	286.00	1	95	286.00
1	96	286.00	1	96	286.00	1	96	286.00
1	97	286.00	1	97	286.00	1	97	286.00
1	98	286.00	1	98	286.00	1	98	286.00
1	99	286.00	1	99	286.00	1	99	286.00
1	100	286.00	1	100	286.00	1	100	286.00

PROJETO COMPLETO 01

"JARDIM SÃO JOSÉ"

PROPRIETÁRIO

BAIRRO

MUNICÍPIO

ESCALA 1:1500

DATA SETEMBRO/2000

SITUAÇÃO S/ ESCALA

VIDE ACIMA

ÁREA UNIDADE PORCENTAGEM

ÁREA TOTAL 483.251,43

ÁREA NÃO LOTADA 33.888,39

ÁREA LOTADA 449.363,04

ÁREA DOS LOTES 352.810,04

ÁREA DE LAGUNAS 116.552,99

ÁREA DE REVERTE 25.411,24

ÁREA DE RESERVA 11.422,58

ÁREA DE LOTES Nº DE QUADRAS 41

PROPRIETÁRIO

AUTOR DO PROJETO

APROVAÇÃO E IMPLANTAÇÃO - ENF. RESP.

DESENHO: RICARDO MAGNO